

Zone C

Part		Status
No Waiting Restrictions		
1.1	At Any Time	Used
1.2	Monday to Sunday 9am- 8pm	not used
1.3	Monday to Sunday 9am to 6pm	Used
1.4	Monday to Saturday 9am to 6pm	Used
No loading/Unloading		
2.1	At Any Time	Used
2.2	Monday to Sunday 8am to 11pm	not used
2.3	Monday to Sunday 8am to 6pm	not used
2.4	Monday to Sunday 8am -9.30am & 11am-6pm	not used
2.5	Monday to Saturday 8am-6pm	not used
2.6	Monday to Saturday 9am- 6pm	not used
2.7	Monday to Saturday 8-9.30am, 12-2pm, 4.30-6pm	not used
2.8	Monday to Saturday 10am- 4pm	not used
2.9	Monday to Saturday 8-9.30 & 4.30-6pm	not used
2.10	Monday to Saturday 8am – 9.30 am	not used
2.11	Monday to Saturday 4pm-6pm	not used
2.12	Urban Clearway Monday to Saturday 8am-9.30am and 4pm-6pm	not used
No Stopping Restrictions		
3.1	Monday to Friday 8am-9.30am & 2.30-4pm on School Entrance Marking except August.	Used
Permit Parking		
4.1	Monday to Sunday 9am-8pm	not used
4.2	Monday to Saturday 9am-8pm	Used
4.3	Monday to Sunday 9am-8pm except 9am-4pm on any Saturday	not used
4.4	Zone N and Zone R Permit Holders Only Monday to Sunday 9am to 8pm	not used
4.5	Monday to Saturday 10-11am & 2-3pm	not used
4.6	Monday to Sunday 10-11am & 7-8pm	not used
Shared Permit and Pay & Display Parking		
5.1	Low Tariff - Short Term - 2 hrs No Return 4 hrs Mon-Sun 9am-8pm	not used
5.2	Low Tariff - Short Term- 2 hrs No Return 4 hrs Mon-Sun 9am-8pm (Zone N & R permits)	not used
5.3	Low Tariff - Short term - 2 hrs No Return 4 hrs Mon-Sat 9am-8pm	Used
5.4	Low Tariff – Medium Term - 4 hrs No Return 4hrs Mon- Sun 9am-8pm	Used
5.5	Low Tariff – Medium Term - 4 hrs No Return 4hrs Mon-Sat 9am-8pm	Used
5.6	Low Tariff Medium Term (School) 4 hrs No Return 4 hrs Mon-Sat 9am-8pm	Used
5.7	Low Tariff – Long Term - 11 hrs Mon–Sun 9am-8pm	not used
5.8	Low Tariff – Long Term - 11 hrs Mon–Sun 9am-8pm	not used
5.9	Low Tariff Long Term (School) 11 hours Mon- Sat 9am-8pm	Used
5.10	Low Tariff - Long term – 11 hrs - Mon-Sat 9am-8pm	Used
5.11	Low Tariff - Long term - 9 hrs - Mon-Fri 9am-6pm	not used
5.12	Medium Tariff - Short Term - 2hrs No Return 4hrs Mon-Sun 9am-8pm	not used
5.13	Medium Tariff - Short Term-2 hrs No Return 4 hrs Mon- Sat 9am- 8pm	Used
5.14	Medium Tariff Short Term (School) 2hrs No Return 4 hrs Mon-Sat 9am-8pm	Used
5.15	Medium Tariff - Medium Term - 4hrs No Return 4hrs Mon-Sun 9am-8pm	not used
5.16	Medium Tariff - Medium Term - 4hrs No Return 4hrs Mon-Sat 9am-8pm	Used
5.17	Medium Tariff Medium Term (School) 4 hrs No Return 4 hrs Mon-Sat 9am-8pm	Used
5.18	High tariff - Short term - 2hrs No Return 4hrs Mon-Sun 9am- 8pm	not used
5.19	Low Tariff- Medium Term - 4 hrs No Return 24 hrs Mon-Sun 9am-8pm	not used

Exclusive Pay & Display Parking Places		
6.1	Low Tariff Short Term P&D 2 hours No Return 4hrs Mon-Sat 9am-6pm	Used
6.2	Medium Tariff Short Term P&D 2 hours No Return 4 hrs Mon-Sun 9am-6pm	not used
6.3	Medium Tariff Short Term P&D 2 hours No Return 4 hrs Mon-Sat 9am-6pm	Used
6.4	High Tariff Short Term P&D 2 hours No Return 4hrs Mon-Sun 9am-6pm	not used
6.5	High Tariff Short Term P&D 2 hours No Return 4hrs Mon-Sat 9am-6pm	not used
Doctors Parking Places		
7.1	At Any Time	Used
7.2	8am-8pm on any day	Used
7.3	Mon-Sat 8am-7pm	not used
7.4	Mon-Fri 8.30am-6pm	not used
Car Club Parking Places		
8.1	At Any Time (City Car Club)	Used
8.2	At Any Time (Whizzgo)	Used
8.3	At Any Time (Streetcar)	not used
Disabled Badge Holders Parking Places		
9.1	At Any Time	Used
9.2	Monday to Sunday between 9am and 6pm	not used
9.3	Monday to Saturday between 8am and 6pm Inclusive Maximum Length of Stay 3 hours no return within 1 hour	not used
9.4	for a period of 3 hours (No return within 1 hour)	not used
9.5	Monday to Sunday between 8am and 8pm	Used
	Limited Waiting Parking Places	not used
10.1	2 hours No Return in 1 hour 9am- 8pm	not used
10.2	1 hour No Return in 1 hour 8am - 6pm Monday to Saturday	not used
Motorcycle Parking Places		
11.1	At Any Time	Used
Loading Bays		
12.1	At Any Time	not used
12.2	24 hours of any day 30mins no return within 1 hour residential roads	not used
12.3	Mon- Sat 9am- 6pm 30mins no return within 1 hour commercial roads	not used
12.4	Mon- Sun 9am-8pm 1 hour no return within 30 minutes	not used
12.5	Mon-Sat 8am-6pm 30 mins no return within 1 hour	not used
12.6	Mon-Sat 9am-6pm	Used
12.7	Mon-Sat 9am-6pm 30 mins no return within 1 hour	not used
12.8	Mon-Sat 9am-6pm 1 hour no return within 1 hour	not used
12.9	Mon-Sat 8am-6pm 1 hour no return within 1 hour	not used
12.10.	12am to 10am and 4pm to 12am limited to 1 hour	not used
Taxi Ranks		
13.1	At Any Time	Used
13.2	Taxi Rank and Loading bay	not used
Ambulance Parking Bays		
14.1	At Any Time	Used
Police Parking Bays		
15.1	At Any Time	not used
Public Service Vehicles		
16.1	At Any Time	not used
Bus Stands		
17.1	Bus Stand – Waiting limited 20 mins no return within 1 hour	not used
Streets Eligible for Parking Permits		
18.1	Streets Eligible for Parking Permits	Used

Part 1.1

No Waiting At Any Time

Item No	Street Name	Side of Road	Description	CPZ
1	Albion Hill	Both	From its junction with West Drive to its junction with Queens Park Road	C
2	Ardingly Street	Both	Whole length	C
3	Atlingworth Street	Both	Whole length	C
4	Attree Drive	Both	Whole length	C
5	Barnfield Gardens	Both	Whole length	C
6	Barry Walk	Both	Whole length	C
7	Bedford Street	Both	Whole length	C
8	Blaker Street	Both	Whole length	C
9	Bristol Road	Both	from its junction with Upper St James's Street to the western kerbline of Burlington Street	C
10	Broad Street	Both	Whole length	C
11	Camelford Street	Both	Whole length	C
12	Carlton Hill	Both	Whole length	C
13	Carlton Place	Both	Whole length	C
14	Cavendish Street	Both	Whole length	C
15	Chapel Street	Both	Whole length	C
16	Charles Street	Both	Whole length	C
17	Charlotte Street	Both	Whole length	C
18	Circus Street	Both	Whole length	C
19	Devonshire Place	Both	Whole length	C
20	Dorset Gardens	Both	Whole length	C
21	Dorset Place	Both	Whole length	C
22	Dorset Street	Both	Whole length	C
23	East Drive	Both	Whole length	C
24	Eastern Road	Both	Whole length	C
25	Edward Street	Both	Whole length	C
26	Egremont Place	Both	Whole length	C
27	Essex Place	Both	Whole length	C
28	Essex Street	Both	Whole length	C
29	Evelyn Terrace	Both	Whole length	C
30	Freshfield Place	Both	Whole length	C
31	Freshfield Road	Both	from its junction with Eastern Road to the northern kerbline of Evelyn Terrace	C
32	Freshfield Way	Both	Whole length	C
33	George Street	Both	Whole length	C
34	Grafton Street	Both	Whole length	C
35	Grosvenor Street	Both	Whole length	C
36	Hereford Street	Both	Whole length	C
37	High Street	Both	Whole length	C
38	Ivory Place	Both	Whole length	C
39	John Street	Both	Whole length	C
40	Kingswood Street	Both	Whole length	C
41	Lavender Street	Both	Whole length	C
42	Leicester Street	Both	Whole length	C
43	Lennox Street	Both	Whole length	C
44	Lower Rock Gardens	Both	Whole length	C
45	Madeira Place	Both	Whole length	C
46	Manchester Street	Both	Whole length	C
47	Margaret Street	Both	Whole length	C
48	Marine Parade	north	from the eastern kerbline of Atlingworth Street to the western kerbline of Charlotte Street	C
49	Marine View	Both	Whole length	C
50	Mighell Street	Both	Whole length	C
51	Montague Place	Both	Whole length	C
52	Montague Street	Both	Whole length	C
53	Morley Street	Both	Whole length	C
54	Mount Pleasant	Both	Whole length	C
55	North Drive	Both	Whole length	C
56	Old Steine	east	From its junction with St James's Street to its junction with Princes Street	C
57	Olivier Close	Both	Whole length	C
58	Park Hill	Both	Whole length	C
59	Park Road Terrace	Both	Whole length	C
60	Park Street	Both	Whole length	C
61	Pavilion Street	Both	Whole length	C
62	Princes Street	Both	Whole length	C

Part 1.1

No Waiting At Any Time

Item No	Street Name	Side of Road	Description	CPZ
63	Queens Park Terrace	Both	Whole length	C
64	Rock Place	Both	Whole length	C
65	Royal Crescent	Both	Whole length	C
66	Royal Crescent Mews	Both	Whole length	C
67	Somerset Street	Both	Whole length	C
68	South Avenue	Both	Whole length	C
69	St Georges Road	Both	West of its junction with Burlington Street	C
70	St Georges Terrace	Both	Whole length	C
71	St James Avenue	Both	Whole length	C
72	St James Street	Both	Whole length	C
73	St James Street Mews	Both	Whole length	C
74	St Johns Place	Both	Whole length	C
75	St Marys Place	Both	Whole length	C
76	Steine Gardens	Both	Whole length	C
77	Steine Street	Both	Whole length	C
78	Sutherland Road	Both	from its junction with Eastern Road to the northern kerbline of Evelyn Terrace	C
79	Thames Close	Both	Whole length	C
80	Tilbury Place	Both	Whole length	C
81	Tillstone Street	Both	Whole length	C
82	Tower Road	Both	Whole length	C
83	Upper Bedford Street	Both	Whole length	C
84	Upper Park Place	Both	Whole length	C
85	Upper Rock Gardens	Both	Whole length	C
86	Upper St James Street	Both	Whole length	C
87	Veronica Way	Both	Whole length	C
88	Wentworth Street	Both	Whole length	C
89	West Drive	Both	Whole length	C
90	White Street	Both	Whole length	C
91	William Street	Both	Whole length	C
92	Wyndham Street	Both	Whole length	C

Part 1.2
No Waiting Monday to Sunday 9am to 8pm

Item No	Street Name	Side of Road	Description	CPZ
Not Used				

Part 1.3**No Waiting Monday to Sunday 9am-6pm**

Item No	Street Name	Side of Road	Description	CPZ
1	Lower Rock Gardens	west	from a point 21 metres north of the northern kerbline of Marine Parade, northwards to a point 3.5 metres north of the northern property boundary of no. 1 Lower Rock Gardens	C
2	Lower Rock Gardens	east	from a point 1 metre north of the northern property boundary of no. 13 Lower Rock Gardens, southwards to a point 2.5 metres north of the northern property boundary of no. 18 Lower Rock Gardens	C

Part 1.4**No Waiting Monday to Saturday 9am to 6pm**

Item No	Street Name	Side of Road	Description	CPZ
1	High Street	west	From a point 5 metres north of the northern kerbline of St James Street northwards for a distance of 15 metres.	C

Part 2.1

No Loading At any Time

Item No	Street Name	Side of Road	Description	CPZ
1	Broad Street	both sides	From its junction with St James's Street southwards for a distance of 10 metres	C
2	Camelford Street	both sides	From its junction with St James's Street southwards for a distance of 10 metres	C
3	Cavendish Street	both sides	From its junction with St James's Street, northwards for a distance of 10 metres	C
4	Chapel Street	both sides	From its junction with St James's Street northwards for a distance of 10 metres	C
5	Charles Street	Both sides	From its junction with St James's Street southwards for a distance of 10 metres	C
6	Devonshire Place	Both sides	From its junction with St James's Street northwards for a distance of 10 metres	C
7	Dorset Gardens	Both sides	From its junction with St James's Street northwards for a distance of 10 metres	C
8	George Street	East	From its junction with St James's Street northwards for a distance of 32.0 metres	C
9	George Street	West	From its junction with St James's Street northwards for a distance of 10 metres	C
10	George Street	West	From a point 26 metres north of its junction with St James's Street, northwards for a distance of 11.0 metres	C
11	High Street	Both sides	From its junction with St James's Street northwards for a distance of 10 metres	C
12	Lower Rock Gardens	both	From its junction with St James's Street southwards for a distance of 10 metres	C
13	Madeira Place	Both	From its junction with St James's Street southwards for a distance of 10 metres	C
14	Manchester Street	Both sides	From its junction with St James's Street southwards for a distance of 10 metres	C
15	Margaret Street	both sides	For a distance of 10.5 metres from its junction with St James's Street in a southerly direction	C
16	Old Steine	Easterly side	From its junction with Steine Street, northwards for a distance of 46 metres	C
17	Rock Place	Both sides	From its junction with St James's Street southwards for a distance of 5 metres	C
18	St. James's Avenue	Both sides	From its junction with St James's Street northwards for a distance of 10 metres	C
19	St. James's Street	both	whole length	C
20	Steine Street	both	From its junction with St James's Street southwards for a distance of 10 metres	C
21	Upper Rock Gardens	both	From its junction with St James's Street northwards for a distance of 10 metres	C
22	Wentworth Street	both	From its junction with St James's Street southwards for a distance of 10 metres	C

Part 2.2

No Loading 8am to 11pm

Item No	Street Name	Side of Road	Description	CPZ
Not Used				

Part 2.3
No Loading Monday to Sunday 8am to 6pm

Item No	Street Name	Side of Road	Description	CPZ
Not Used				

Part 2.4

No Loading 8am- 9.30am & 11am - 6pm

Item No	Street Name	Side of Road	Description	CPZ
Not Used				

Part 2.5

No Loading Monday to Saturday 8am-6pm

Item No	Street Name	Side of Road	Description	CPZ
Not Used				

Part 2.6

No Loading Monday to Saturday 9am - 6pm

Item No	Street Name	Side of Road	Description	CPZ
Not Used				

Part 2.7

No Loading Monday to Saturday 8-9.30am, 12-2pm, 4.30 -6pm

Item No	Street Name	Side of Road	Description	CPZ
Not Used				

Part 2.8

No Loading Monday to Saturday 10am - 4pm

Item No	Street Name	Side of Road	Description	CPZ
Not Used				

Part 2.9

No Loading Monday to Saturday 8am- 9.30am and 4.30-6pm

Item No	Street Name	Side of Road	Description	CPZ
Not Used				

Part 2.10

No Loading Monday to Saturday 8am - 9.30am

Item No	Street Name	Side of Road	Description	CPZ
Not Used				

Part 2.11

No Loading Monday to Saturday 4pm - 6pm

Item No	Street Name	Side of Road	Description	CPZ
Not Used				

Part 2.12

Urban Clearway Monday to Saturday 8am-9.30am and 4pm-6pm

Item No	Street Name	Side of Road	Description	CPZ
Not Used				

Part 3.1**Monday to Friday 8am-9.30am and 2.30-4pm on School Entrance Markings except August**

Item No	Street Name	Side of Road	Description	CPZ
1	Sutherland Road	East	From a point 39.6 metres south of the southern kerbline of College Terrace, southwards for 37.56 metres.	C

Part 4.1

Permit parking only from Monday to Sunday between 9am -8pm inclusive

Item No	Street Name	Side of Road	Description	CPZ
Not Used				

Part 4.2

Permit parking only from Monday to Saturday between 9am and 8pm inclusive

Item No	Street Name	Side of Road	Description	CPZ
1	Ardingly Street	north	from a point 6 metres east of the eastern kerbline of High Street, eastwards to a point 5.5 metres west of the western kerbline of Chapel Street	C
2	Atlingworth Street	east	from a point 6 metres north of the northern kerbline of Marine Parade northwards to a point 6 metres south of the southern kerbline of St James's Street	C
3	Barnfield Gardens	North	From the far eastern kerbline of Barnfield Gardens, westwards for a distance of 16.5 metres 5 bays at an angle of 90 degrees to the kerb (2.7 metres wide, 5 metres long)	C
4	Barry Walk	North side	From a point 2.5 metres east of the western kerbline, eastwards for a distance of 7.5 metres (3 bays at an angle of 90 degrees to the kerb)	C
5	Blaker Street	east	from a point 10 metres north of the northern kerbline of Edward Street northwards to a point 6 metres south of the southern kerbline of Carlton Hill	C
6	Broad Street	east	from a point 19 metres north of the northern kerbline of Marine Parade, northwards to the southern property boundary of no. 18 Broad Street	C
7	Carlton Hill	South Side	From a point 6 metres east of the eastern kerbline of White Street, eastwards to a point 17 metres east of the eastern kerbline of White Street.	C
8	Chapel Street	west	from a point 2 metres south of the northern property boundary of no.s 17 to 22 Chapel Street, southwards for a distance of 18 metres	C
9	Charlotte Street	west	from a point 6 metres north of the northern kerbline of Marine Parade northwards to a point 6 metres south of the southern kerbline of Upper St James's Street	C
10	Devonshire Place	east	from a point 1 metres south of the southern property boundary of no. 44 Devonshire Place, northwards to a point 3 metres north of the southern property boundary of no. 32 Devonshire Place	C
11	Devonshire Place	west	from a point 3.5 metres north of the northern kerbline of St James's Street, northwards to a point 14.5 metres south of the southern kerbline of Edward Street	C
12	Dorset Gardens	east	from the northern property boundary of no. 23 Dorset Gardens, northwards to a point 10 metres south of the southern kerbline of Edward Street	C
13	Dorset Street	east	from a point 10 metres south of the southern kerbline of Edward Street, southwards to the southern property boundary of no.s 10 & 11 Dorset Street	C
14	East Drive	east & south east	from a point 16.5 metres south of the southern kerbline of North Drive, southwards and then south westwards to a point 9.5 metres north of the northern kerbline of South Avenue	C
15	Egremont Place	east	from the southern property boundary of no. 50 Egremont Place northwards to a point 18.5 metres south of the southern kerbline of Park Hill	C
16	Essex Street	north	from a point 6 metres west of the western kerbline of Upper Bedford Street, westwards to a point 4.5 metres west of the western property boundary of no. 11 Essex Street	C
17	Evelyn Terrace	north east	from a point 6 metres north west of the northwestern kerbline of Sutherland Road, north westwards to a point 6 metres south east of the south eastern kerbline of Freshfield Road	C
18	Freshfield Place	North Side	From a point 6 metres east of the eastern kerbline of South Avenue eastwards to the western property boundary of no.27.	C
19	Freshfield Place	north	from a point 6 metres east of the eastern kerbline of South Avenue eastwards to the western property boundary of no. 27 Freshfield Place	C
20	Freshfield Road	north west	from a point 11 metres north east of the northern kerbline of Freshfield Place, north eastwards to a point 6 metres south west of the south western kerbline of Evelyn Terrace	C
21	George Street	east	from a point 10 metres south of the southern kerbline of Edward Street, southwards for a distance of 22.5 metres	C
22	Grafton Street	west	from a point 6 metres north of the northern kerbline of Marine Parade northwards to a point 6 metres south of the southern kerbline of Upper St James's Street	C
23	Grosvenor Street	east	from a point 22.5 metres north of the northern kerbline of Edward Street northwards for a distance of 18.5 metres	C
24	Grosvenor Street	east	From a point 7.5 metres north of the northern kerbline of Edward Street, northwards for a distance of 5 metres.	C

25	Hereford Street	south	from a point 4.5 metres west of the western property boundary of no. 29 Hereford Street, eastwards to a point 6 metres west of the western kerbline of Upper Bedford Street	C
26	Lavender Street	east	from a point 6 metres south of the southern kerbline of Veronica Way, southwards for a distance of 36 metres.	C
27	Lavender Street	east	from a point 9 metres north of the northern kerbline of Veronica Way, northwards to a point 16 metres south of the southern kerbline of Hereford Street	C
28	Lennox Street	west	from a point 6 metres north of the northern kerbline of Carlton Hill northwards to the northern limit of Lennox Street	C
29	Madeira Place	east	from a point 10 metres south of the southern kerbline of St James's Street, southwards to a point 10 metres north of the northern kerbline of Marine Parade	C
30	Manchester Street	west	from a point 6 metres north of the northern kerbline of Marine Parade, northwards for a distance of 16 metres	C
31	Margaret Street	east	from a point 6 metres north of the northern kerbline of Marine Parade, northwards to the northern property boundary of no. 20 Margaret Street	C
32	Marine Parade	north	from a point 9.5 metres east of the eastern kerbline of Atlingworth Street eastwards to a point 3 metres west of the western kerbline of Charlotte Street	C
33	Marine View	east	from a point 6 metres north of the northern kerbline of Carlton Hill northwards to a point 6 metres south of the southern kerbline of Park Road Terrace	C
34	Mighell Street	east	from a point 12 metres south of the southern kerbline of Carlton Hill, southwards to a point 14 metres south of the southern property boundary of no. 35 Mighell Street	C
35	Montague Street	south	from the eastern property boundary of no. 8 St George's Terrace (rear of), eastwards to the eastern property boundary of no. 15 Montague Street	C
36	Mount Pleasant	east	from a point 10 metres north of the northern kerbline of Edward Street northwards to a point 14 metres south of the southern kerbline of Carlton Hill	C
37	Park Road Terrace	north	from a point 1 metre west of the western property boundary of no.4 Park Road Terrace eastwards for a distance of 32 metres	C
38	Park Street	east	from a point opposite the southern property boundary of no. 13 Park Street northwards to a point 3 metres south of the southern kerbline of Freshfield Place	C
39	Park Street	west	from a point 10 metres north of the northern kerbline of Eastern Road northwards to a point 6 metres south of the southern kerbline of Park Hill	C
40	Park Street	West	From the southern boundary of no.13 Park Street northwards to a point 2.2 metres north of the southern property boundary of no. 18 Park Street.	C
41	Pavilion Street	North	From a point 12.5 metres west of the western kerbline of Princes Street westwards for 10 metres.	C
42	Queens Park Terrace	north & north east	from a point 3 metres east of the eastern kerbline of St Lukes Road eastwards and then south eastwards to a point 14 metres north west of the north western kerbline of Freshfield Road	C
43	Royal Crescent	west, north & east	(western carriageway) from a point 7 metres north of the northern kerbline of Marine Parade, northwards, eastwards and southwards to a point 6 metres north of the northern kerbline of Parade (eastern carriageway)	C
44	Royal Crescent Mews	east	from a point 6 metres north of the northern kerbline of Marine Parade, northwards to a point 2 metres south of a prolongation of the southern kerbline of Royal Crescent Mews	C
45	South Avenue	east	from a point 5 metres north of the eastern park gateway northwards to a point 6.5 metres north of the southern Property boundary of no. 6 South Avenue	C
46	South Avenue	north	from a point 8 metres west of the western kerbline of East Drive westwards to a point opposite the prolongation of the eastern kerbline of South Avenue	C
47	South Avenue	south	from a point 6 metres east of the eastern kerbline of South Avenue eastwards to a point 11 metres east of the western property boundary of no. 26 South Avenue	C
48	St Georges Terrace	north	from a point 6 metres east of the eastern kerbline of Upper Bedford Street, eastwards to a point 17.5 metres west of the western kerbline of Montague Place	C
49	St James's Avenue	east	from a point 6 metres north of the northern kerbline of St James's Street, northwards to a point 10 metres south of the southern kerbline of Edward Street	C

50	St Johns Place	east	from a point 6 metres north of the northern kerbline of Carlton Hill northwards to a point 6 metres south of the southern kerbline of Sussex Street	C
51	St Marys Place	south	from a point 10 metres west of the western kerbline of Lavender Street, westwards for a distance of 22 metres	C
52	Steine Gardens	South (southern extremity)	4.5 metres wide, from the western kerbline of Steine Gardens, eastwards for a distance of 7.5 metres (3 bays, at an angle of 90 degrees to the kerbline)	C
53	Steine Gardens	west	from a point 3 metres south of the southern property boundary of no. 15 Steine Gardens, southwards for a distance of 11 metres	C
54	Sutherland Road	north west	from the southern property boundary of no. 61 Sutherland Road, north eastwards to a point 1 metre north east of the southern property boundary of no. 44 Sutherland Road	C
55	Thames Close	South	4.8 metres wide. From a point 20.5 metres west and 5.2 metres south of the western kerbline of Mount Pleasant at 90 degrees to the kerb (three bays in turning area)	C
56	Tillstone Street	east	from a point 10 metres north of the northern kerbline of Eastern Road northwards to a point 6 metres south of the southern kerbline of Park Hill	C
57	Upper Rock Gardens	east	from a point 1 metre south of the northern property boundary of no. 49 Upper Rock Gardens, northwards to the northern property boundary of no. 44 Upper Rock Gardens	C
58	Upper Rock Gardens	west	from a point 3.5 metres north of the northern property boundary of no. 21 Upper Rock Gardens, southwards for a distance of 14.7 metres	C
59	West Drive	north west	from a point 6 metres north east of the northern kerbline of Albion Hill, north eastwards to a point 1 metre south west of the southern property boundary of no. 29 West Drive	C
60	White Street	east	from a point 10 metres north of the northern kerbline of Edward Street northwards to a point 6 metres south of the southern kerbline of Carlton Hill	C
61	Wyndham Street	west	from a point 6 metres north of the northern kerbline of Marine Parade northwards to a point 6 metres south of the southern kerbline of Upper St James's Street	C

Part 4.3

Permit Parking only from Monday to Sunday between 9am-8pm except 9am-4pm on any Saturday

Item No	Street Name	Side of Road	Description	CPZ
Not Used				

Part 4.4

Permit parking only from Zone N and Zone R Only from Monday to Sunday between 9am to 8pm inclusive

Item No	Street Name	Side of Road	Description	CPZ
Not Used				

Part 4.5

Permit Parking only from Monday to Saturday between 10-11am and 2-3pm inclusive

Item No	Street Name	Side of Road	Description	CPZ
Not Used				

Part 4.6
Permit Parking only from Monday to Sunday between 10-11am and 7-8pm inclusive

Item No	Street Name	Side of Road	Description	CPZ
Not Used				

Part 5.1

Shared Permit Holders and Low Tariff Short Term Pay & Display parking (for a period of up to 2 hours, no return within 4 hours) from Monday to Sunday between 9am to 8pm inclusive

Item No	Street Name	Side of Road	Description	CPZ
Not Used				

Part 5.2

Shared Permit Holders and Low Tariff Short Term Pay & Display parking (for a period of up to 2 hours, no return within 4 hours) from Monday to Sunday between 9am -8pm (Zone R&N)

Item No	Street Name	Side of Road	Description
Not Used			

CPZ

Part 5.3

Shared Permit Holders and Low Tariff Short Term Pay & Display parking (for a period of up to 2 hours, no return within 4 hours) from Monday to Saturday between 9am and 8pm inclusive

Item No	Street Name	Side of Road	Description	CPZ
1	Bristol Road	north west	from a point opposite the western property boundary of no. 120 Bristol Road, south westwards for a distance of 16.5 metres	C
2	East Drive	north west	from a point 11 metres north east of the northern kerbline of South Avenue, north eastwards to a point 1 metre north east of a point opposite the northern property boundary of no. 4 East Drive	C
3	Lavender Street	west	from a point 11 metres north of the northern kerbline of Veronica Way, northwards to a point 7 metres south of the southern kerbline of St Mary's Place	C
4	Montague Place	East	from a point 10 metres south of the southern kerbline of Eastern Road, southwards to a point 5 metres north of the northern kerbline of College Street	C
5	Montague Place	east	from a point 9 metres north of the northern kerbline of Bristol Road, northwards for a distance of 11 metres	C
6	Montague Street	south	from the eastern property boundary of no. 15 St George's Terrace (rear of) eastwards to a point 10 metres west of the western kerbline of Montague Place	C
7	North Drive	south	from a point 8 metres east of the prolongation of the western kerbline of Tower Road, eastwards to a point 6 metres east of the prolongation of the eastern kerbline of Tower Road	C
8	St Georges Terrace	south	4.5 metres wide, from a point opposite the eastern property boundary of no. 20 St Georges Terrace, eastwards for a distance of 12.5 metres (at an angle of 90 degrees to the kerb, 5 spaces)	C
9	Sutherland Road	south east	from a point 3 metres northeast of the north eastern kerbline of College Terrace, north eastwards to a point 16 metres north east of the north eastern kerbline of Canning Street	C
10	Upper Bedford Street	west	from a point 29 metres north of the northern kerbline of Upper St James's Street, northwards to a point 6 metres south of the southern kerbline of Essex Street	C
11	Upper Bedford Street	east	from a point 6 metres north of the northern kerbline of Montague Street northwards for a distance of 30 metres	C
12	Veronica Way	south	from a point 10 metres west of the western kerbline of Lavender Street, westwards for a distance of 11 metres	C
13	West Drive	South	from a point 6 metres east of a prolongation of the eastern kerbline of the Private Road (adjacent to 1-18 Park View), eastwards for a distance of 24 metres	C
14	West Drive	south east	from a point opposite the northern property boundary of no. 17 West Drive, north eastwards to a point 4 metres north of a point opposite the northern property boundary of no. 19 West Drive	C

Part 5.4

Shared Permit Holders and Low Tariff Medium Term Pay & Display parking (for a period of up to 4 hours, no return within 4 hours) from Monday to Sunday between 9am -8pm inclusive

Item No	Street Name	Side of Road	Description
Not Used			

CPZ

Part 5.5

Shared Permit Holders and Low Tariff Medium Term Pay & Display parking (for a period of up to 4 hours, no return within 4 hours) from Monday to Saturday between 9am and 8pm inclusive

Item No	Street Name	Side of Road	Description	CPZ
1	East Drive	north west	from a point 6 metres north east of the prolongation of the north eastern kerbline of Evelyn Terrace, north eastwards for a distance of 18 metres	C
2	East Drive	north west	from a prolongation of the south western kerbline of Evelyn Terrace, south westwards for a distance of 17 metres	C
3	East Drive	west	from a point 6.5 metres south of a point opposite the northern property boundary of no.31 East Drive, north westwards for a distance of 17 metres	C
4	Evelyn Terrace	south west	from a point 6 metres north west of the north western kerbline of Sutherland Road, north westwards to a point 6 metres south east of the south eastern kerbline of Freshfield Road	C
5	Freshfield Place	South Side	from a point 3 metres east of the eastern kerbline of Park Street eastwards to a point 10 metres west of the western kerbline of Freshfield Road	C
6	Freshfield Place	south	from a point 3 metres east of the eastern kerbline of Park Street eastwards to a point 10 metres west of the western kerbline of Freshfield Road	C
7	North Drive	south	from a point 8 metres west of the prolongation of the western kerbline of Barry Walk, eastwards to a point 12 metres east of the prolongation of the eastern kerbline of Barry Walk	C
8	Park Hill	south	from a point 9 metres east of the eastern kerbline of Egremont Place eastwards to a point 6 metres west of the western kerbline of Park Street	C
9	South Avenue	west	from a point 5 metres north of the eastern park gateway northwards for a distance of 44 metres	C
10	Tillstone Street	west	from a point 6 metres north of the northern kerbline of Leicester Street northwards to a point 6 metres south of the southern kerbline of Park Hill	C
11	West Drive	south east	from the northern side of Egremont Gate, north eastwards to a point opposite the northern property boundary of no. 2 West Drive	C

Part 5.6

Shared Permit holders and Low Tariff Medium Term (School) Pay & Display parking (for a period of up to 4 hours, no return within 4 hours) from Monday to Saturday between 9am- 8pm inclusive

Item No	Street Name	Side of Road	Description	CPZ
1	Freshfield Place	South	From a point 3 metres east of the eastern kerbline of Park Street, eastwards to a point 10 metres west of the western kerbline of Freshfield Road	C
2	Park Hill	South	From a point 9 metres east of the eastern kerbline of Egremont Place eastwards to a point 6 metres west of the western kerbline of Park Street.	C
3	South Avenue	West	From a point 5 metres north of the eastern park gateway northwards for 44 metres.	C

Part 5.7

**Shared Permit Holders and Low Tariff Long Term Pay & Display parking
(for a period of up to 11 hours) from Monday to Sunday between 9am-8pm
inclusive**

Item No	Street Name	Side of Road	Description	CPZ
Not Used				

Part 5.8

Shared Permit Holders and Low Tariff Long Term (School) Pay & Display parking (For a period of up to 11 hours) from Monday to Sunday between 9am to 8pm inclusive

Item No	Street Name	Side of Road	Description
Not Used			

CPZ

Part 5.9

Shared Permit Holders and Low Tariff Long Term (School) Pay & Display parking (for a period of up to 11 hours) from Monday to Saturday between 9am to 8pm inclusive

Item No	Street Name	Side of Road	Description	CPZ
1	Albion Hill	north	from a point 6 metres east of the eastern kerbline of Queens Park Road eastwards to a point 6 metres west of the north western kerbline of West Drive	C
2	Albion Hill	south	from a point 6 metres east of the eastern kerbline of Queens Park Road eastwards to a point 6 metres west of the north western kerbline of West Drive	C
3	North Drive	north / north west	from a point 6 metres east of the eastern kerbline of Tower Road eastwards and then north eastwards to a point 9.5 metres west of the western kerbline of Queens Park Terrace	C
4	North Drive	south	from a point 7 metres east of the prolongation of the eastern kerbline of Tower Road eastwards to a point 8 metres west of the prolongation of the western kerbline of Barry Walk	C
5	North Drive	south east	from a point 1 metre east of the eastern kerbline of East Drive north eastwards to a point 10 metres west of the western kerbline of Queens Park Terrace	C
6	Queens Park Terrace	north	from a point 11.5 metres east of the eastern kerbline of Queens Park Road eastwards to a point 3 metres	C
7	Queens Park Terrace	south / south west	from a point 27 metres east of the eastern kerbline of Queens Park Road, eastwards then south eastwards	C

Part 5.10

Shared Permit Holders and Low Tariff Long Term Pay & Display parking (for a period up to 11 hours) from Monday to Saturday between 9am and 8pm inclusive

Item No	Street Name	Side of Road	Description	CPZ
1	Attree Drive	south & south east	from a point 6 metres east of the eastern kerbline of Tower Road, north eastwards and then eastwards to a point 5 metres west of the eastern kerbline of Attree Drive	C
2	East Drive	north west	from a point 4 metres south of a point opposite the southern property boundary of no. 21 East Drive, south westwards to a point 1 metre south west of a point opposite the southern property boundary of no. 5 East Drive	C
3	East Drive	West	from a point 9 metres north of a point opposite the southern property boundary of no. 31 East Drive, southwards to a point 4 metres north of a point opposite the southern property boundary of no. 23 East Drive	C
4	Evelyn Terrace	north east	from a point 6 metres north west of the north western kerbline of Freshfield Road, north westwards to a point 6 metres south east of the south eastern kerbline of East Drive	C
5	Evelyn Terrace	south west	from a point 6 metres north west of the north western kerbline of Freshfield Road, north westwards to a point 6 metres south east of the south eastern kerbline of East Drive	C
6	Freshfield Road	east & south east	from a point 40 metres north of the northern kerbline of Eastern Road, northwards to a point 3 metres south west of the south western kerbline of Evelyn Terrace	C
7	Freshfield Road	west	from a point 6 metres south of the prolongation of the southern kerbline of Freshfield Way, northwards to a point 16 metres south of the southern kerbline of Freshfield Place	C
8	Freshfield Way	north	from a point 13 metres east of the eastern kerbline of Freshfield Road eastwards to a point 23 metres west of the western kerbline of Sutherland Road	C
9	Freshfield Way	south	from a point 24 metres east of the eastern kerbline of Freshfield Road eastwards to a point 9 metres west of the western kerbline of Sutherland Road	C
10	Montague Place	East	from a point 5.5 metres south of the southern kerbline of College Street, southwards to the southern property boundary of no. 22 Montague Place	C
11	Montague Street	north	from a point 8 metres east of the eastern kerbline of Upper Bedford Street, eastwards to a point 2 metres east of a point opposite the eastern property boundary of no. 5 St George's Terrace	C
12	Somerset Street	south	from a point 32 metres west of the western kerbline of Montague place, westwards to a point 3.5 metres east of the eastern kerbline of Upper Bedford Street	C
13	South Avenue	north	from a point 6 metres west of the western kerbline Freshfield Road westwards for a distance of 20 metres	C
14	South Avenue	south	from a point 3.5 metres east of the eastern property boundary of no. 26 South Avenue eastwards to a point 6 metres west of the western kerbline of Freshfield Road	C
15	Sutherland Road	north west	from a point 10 metres north east of the north eastern kerbline of Eastern Road, northeastwards to a point 34 metres south west of the southern property boundary of no. 61 Sutherland Road	C
16	Sutherland Road	south east	from a point 10 metres north east of the north eastern kerbline of Eastern Road, northeastwards to a point 3 metres south west of the south western kerbline of College Terrace	C
17	Tower Road	east	from a point 6 metres north of the northern kerbline of North Drive, northwards to a point opposite the southern property boundary of no. 4 Tower Road	C
18	Tower Road	north (east of the tower)	(4.5 metres wide) from the east side of the tower, eastwards for a distance of 5 metres (2 bays at an angle of 90 degrees to the kerb)	C
19	Tower Road	west	from a point 2.5 metres north of the northern property boundary of no. 4 Tower Road southwards to a point 7 metres north of the northern kerbline of North Drive	C
20	West Drive	south east	from the northern property boundary of no. 2 West Drive, north eastwards to a point opposite the northern boundary of no. 17 West Drive	C
21	West Drive	south east	from the prolongation of the southern kerbline of Albion Hill, north eastwards to a point 7 metres north east of a point opposite the northern property boundary of no. 28 West Drive	C

22	West Drive	north	from a point 6 metres east of the eastern kerbline of the Private Road (adjacent to 1-18 Park View), eastwards for a distance of 21 metres	C
----	------------	-------	--	---

Part 5.11

Shared Permit Holders and Low Tariff Long Term Pay & Display parking (for a period of up to 9 hours) from Monday to Friday between 9am to 6pm inclusive

Item No	Street Name	Side of Road	Description
Not Used			

CPZ

Part 5.12

Shared Permit Holders and Medium Tariff Short Term Pay & Display parking (for a period of up to 2 hours, no return within 4 hours) from Monday to Sunday between 9am to 8pm inclusive

Item No	Street Name	Side of Road	Description
Not Used			

CPZ

Part 5.13

Shared Permit Holders and Medium Tariff Short Term Pay & Display parking (for a period of up to 2 hours, no return within 4 hours) from Monday to Saturday between 9am and 8pm inclusive

Item No	Street Name	Side of Road	Description	CPZ
1	Broad Street	east	from the southern property boundary of no. 18 Broad Street, northwards to a point 10 metres south of the southern kerblines of St James's Street	C
2	Devonshire Place	east	from a point 6 metres north of the northern kerblines of St James's Street, northwards to the southern property boundary of no. 44 Devonshire Place	C
3	Dorset Gardens	west	from a point 76.8 metres north of the northern kerblines of St James's Street northwards to a point 10 metres south of the southern kerblines of Edward Street	C
4	George Street	East	from the northern property boundary of no. 53 George Street, southwards for a distance of 16.5 metres	C
5	High Street	east	from a point 3 metres north of the northern kerblines of Ardingly Street, northwards to a point 10 metres south of the southern kerblines of Edward Street	C
6	High Street	west	from a point 6 metres north of the northern kerblines of Ardingly Street, northwards to a point 10 metres south of the southern kerblines of Edward Street	C
7	Ivory Place	East	From a point opposite the southern property boundary of no.6 Ivory Place southwards for a distance of 46.5 metres	C
8	Madeira Place	west	from a point 10 metres south of the southern kerblines of St James's Street southwards to a point 10 metres north of the northern kerblines of Marine Parade	C
9	Margaret Street	East	from a point 2 metres north of the southern property boundary of no. 18 Margaret Street, northwards to a point 6 metres south of the southern kerblines of St James's Street	C
10	Morley Street	north	From a point 6 metres east of the eastern kerblines of Ivory Place eastwards to a point 12.5 metres east of a point opposite the eastern property boundary of the Municipal Market	C
11	Morley Street	south	from a point 6 metres east of the eastern kerblines of Circus Street, eastwards to a point 12.5 metres east of the eastern property boundary of the Municipal Market	C
12	Old Steine	East	Width 5 metres. From a point 10 metres south of the southern boundary of 5 Old Steine southwards for 27 metres at an angle of 90 degrees to the kerb.	C
13	St James's Avenue	west	from a point 22 metres north of the northern kerblines of St James's Street northwards to a point 10 metres south of the southern kerblines of Edward Street	C
14	Upper Rock Gardens	East	from the southern property boundary of no. 43 Upper Rock Gardens, northwards to the southern property boundary of no. 32 Upper Rock Gardens	C
15	Upper Rock Gardens	west	from a point 2.5 metres north of the northern property boundary of no. 6 Upper Rock Gardens, northwards to the southern property boundary of no. 19 Upper Rock Gardens	C
16	William Street	west	from a point 9.5 metres south of the southern kerblines of Grand Parade Mews southwards to a point 10 metres north of the northern kerblines of Edward Street	C

Part 5.14

Shared Permit Holders and Medium Tariff Short Term (School) Pay & Display parking (for a period of up to 2 hours, no return within 4 hours) from Monday to Saturday between 9am to 8pm inclusive

Item No	Street Name	Side of Road	Description	CPZ
1	Tilbury Place	west	from a point 6 metres north of the northern kerbline of Carlton Hill northwards to a point 1.8 metres south of the northern limit of Tilbury Place	C

Part 5.15

Shared Permit Holders and Medium Tariff Medium Term Pay & Display parking (for a period of up to 4 hours, no return within 4 hours) from Monday to Sunday between 9am to 8pm

Item No	Street Name	Side of Road	Description
Not Used			

CPZ

Part 5.16

Shared Permit Holders and Medium Tariff Medium Term Pay & Display parking (for a period of up to 4 hours, no return within 4 hours) from Monday to Saturday between 9am and 8pm inclusive

Item No	Street Name	Side of Road	Description	CPZ
1	Blaker Street	west	from a point 10 metres north of the northern kerbline of Edward Street northwards to a point 6 metres south of the southern kerbline of Carlton Hill	C
2	Carlton Hill	north	from a point 3.5 metres east of the eastern kerbline of St Johns Place eastwards to point 4 metres west of the western kerbline of Lennox Street	C
3	Carlton Hill	south	from a point 14 metres west of the western kerbline of White Street eastwards to the eastern property boundaary of no.70 Carlton Hill	C
4	Carlton Hill	south	from a point 10 metres east of the eastern kerbline of Thames Close eastwards to a point 6 metres west of the western kerbline of Mount Pleasant	C
5	Circus Street	east	4.5 metres wide, from a point 22 metres south of the southern kerbline of Morley Street southwards to a point 13 metres north of the northern kerbline of Kingswood Street (at an angle of 90 degrees to the kerbline)	C
6	John Street	east	from a point 14 metres south of the southern kerbline of Kingswood street southwards to a point 10 metres north of the northern kerbline of Edward Street	C
7	Marine View	west	from a point 6 metres north of the northern kerbline of Carlton Hill northwards to a point 12 metres south of a prolongation of the southern kerbline of Park Road Terrace	C
8	White Street	west	from a point 10 metres north of the northern kerbline of Edward Street northwards to a point 6 metres south of the southern kerbline of Carlton Hill	C

Part 5.17

**Shared Permit Holders and Medium Tariff Medium Term (School) Pay & Display parking
(for a period of up to 4 hours, no return within 4 hours) from Monday to Saturday
between 9am to 8pm inclusive**

Item No	Street Name	Side of Road	Description	CPZ
1	John Street	east	from a point 24 metres south of the southern kerbline of Sussex Street southwards to a point 10 metres north of the northern kerbline of Kingswood Street	C

Part 5.18

**Shared Permit Holders and High Tariff Short Term Pay & Display parking
(for a period of up to 2 hour,s no return within 4 hours) from Monday to
Sunday between 9am to 8pm inclusive**

Item No	Street Name	Side of Road	Description	CPZ
Not Used				

Part 5.19
Shared Permit Holders and Low Tariff Medium Term Pay & Display parking (for a period of up to 4 hours, no return within 24 hours) from Monday to Sunday between 9am -8pm inclusive

Item No	Street Name	Side of Road	Description	CPZ
Not Used				

Part 6.1

Exclusive Low Tariff Short Term Pay & Display parking (for a period of up to 2 hours no return within 4 hours) from Monday to Saturday between 9am and 6pm inclusive

Item No	Street Name	Side of Road	Description	CPZ
1	Upper St James's Street	south	from a point 3.5 metres east of the eastern kerbline of Wyndham Street, eastwards to a point 4.5 metres west of the western kerbline of Charlotte Stree	C

Part 6.2

Exclusive Medium Tariff Short Term Pay & Display parking (for a period of up to 2 hours no return within 4 hours) from Monday to Sunday between 9am and 6pm inclusive

Item No	Street Name	Side of Road	Description	CPZ
Not Used				

Part 6.3

**Exclusive Medium Tariff Short Term Pay & Display parking (for a period of up to 2 hours no return within 4 hours)
from Monday to Saturday between 9am and 6pm inclusive**

Item No	Street Name	Side of Road	Description	CPZ
1	Cavendish Street	west	from a point 7.5 metres north of the northern kerbline of St James's Street, northwards to a point 6 metres south of the southern kerbline of Ardingly Street	C
2	Chapel Street	west	from a point 6 metres north of the northern kerbline of St James's Street, northwards to a point 6 metres south of the southern kerbline of Ardingly Street	C
3	Circus Street	west	from a point 6 metres south of south of the southern kerbline of Morley Street southwards to a point 3 metres north of the northern property boundary of no. 49 Grand Parade (rear of)	C
4	George Street	East	from the southern property boundary of no. 49 George Street, northwards to the northern property boundary of no. 44 George Street	C
5	Ivory Place	east	from a point 6 metres north of the northern kerbline of Morley Street, northwards for a distance of 21.5 metres	C
6	John Street	west	from a point 24.5 metres south of the southern kerbline of Kingswood Street southwards to a point 10 metres north of the northern kerbline of Edward Street	C
7	Kingswood Street	south	from a point 10 metres east of the eastern kerbline of Grand Parade eastwards to a point 6 metres west of the western kerbline of William Street	C
8	Morley Street	north	4.5 metres wide, from a point 6 metres east of the eastern kerbline of Grand Parade eastwards for a distance of 20 metres (at an angle of 90 degrees to the kerbline) (8 spaces)	C
9	Morley Street	south	4.5 metres wide, from a point 6 metres east of the eastern kerbline of Grand Parade eastwards for a distance of 12.5 metres (at an angle of 90 degress to the kerbline) (5 spaces)	C
10	St James's Avenue	west	from a point 6 metres north of the northern kerbline of St James's Street, northwards for a distance of 11 metres	C
11	St James's Street	north	from a point 6 metres west of the western kerbline of St James's Avenue, westwards for a distance of 7.5 metres	C
12	St James's Street	north	from a point 6 metres east of the eastern kerbline of Devonshire Place, eastwards for a distance of 9.5 metres	C
13	St James's Street	north	from a point 11.5 metres east of the eastern kerbline of George Street, eastwards to a point 10 metres west of the western kerbline of Dorset Gardens	C
14	St James's Street	south	from a point 8.5 metres east of the eastern kerbline of Wentworth Street, eastwards for a distance of 8.5 metres	C
15	St James's Street	south	from a point 6.5 metres east of the eastern kerbline of Margaret Street, eastwards for a distance of 6.5 metres	C
16	St James's Street	south	from a point 9 metres east of the eastern kerbline of Camelford Street, eastwards for a distance of 9 metres	C
17	William Street	west	from a point 10 metres south of the southern kerbline of Kingswood Street southwards to a point 13 metres north of the northern kerbline of Grand Parade Mews	C

Part 6.4

Exclusive High Tariff Short Term Pay & Display parking (for a period of up to 2 hours no return within 4 hours) from Monday to Sunday between 9am and 6pm inclusive

Item No	Street Name	Side of Road	Description	
Not Used				

Part 6.5

Exclusive High Tariff Short Term Pay & Display parking (for a period of up to 2 hours no return within 4 hours) from Monday to Saturday between 9am and 6pm inclusive

Item No	Street Name	Side of Road	Description	
Not Used				

Part 7.1**Doctors Parking At Any Time**

Item No	Street Name	Side of Road	Description	CPZ
1	Ardingly Street	north	from a point 15 metres east of the eastern kerbline of St. James's Street Mews, eastwards for a distance of 5.5 metres	C
2	St. James's Avenue	west	from the southern property boundary of no. 33 St James's Avenue, southwards for a distance of 7 metres	C

Part 7.2

Doctors Parking 8am - 8pm on any day

Item No	Street Name	Side of Road	Description	CPZ
1	Old Steine	east	5m wide From a point 32 metres south of the southern boundary of 5 Old Steine southwards for 5 metres (2 bays at an angle of 90 degrees to the kerb)	C
2	Old Steine	North	From a point 9.2 metres west of the western kerbline of Princes Street westwards for a distance of 5.6 metres (2 bays at an angle of 90 degrees to the kerb)	C

Part 7.3

Doctors Parking Monday to Saturday 8am to 7pm

Item No	Street Name	Side of Road	Description	
Not Used				

Part 7.4

Doctors Parking Monday to Friday 8.30am to 6pm

Item No	Street Name	Side of Road	Description	
Not Used				

Part 8.1**City Car Club only At Any Time**

Item No	Street Name	Side of Road	Description	Permit No.	CPZ
1	Ardingly Street	North	From a point 5 metres east of the eastern kerbline of High Street eastwards for 5 metres	1-023	C

Part 8.2**Whizzgo Car Club only At Any Time**

Item No	Street Name	Side of Road	Description	CPZ
1	William Street	West	From a point 13.7 metres north of the northern kerbline of Edward Street northwards for 5 metres.	2-015

Part 8.3

Streetcar Car Club only At Any Time

Item No	Street Name	Side of Road	Description	
Not used				

Part

9.1

Disabled Badge Holders Parking At Any Time

Item No	Street Name	Side of Road	Description	CPZ
1	Ardingly Street	north	from a point 10 metres east of the eastern kerbline of St. James's Street Mews, eastwards for a distance of 6.6 metres	C
2	Atlingworth Street	East Side	From a point 25 metres south of the southern kerbline of Upper St James's Street, southwards for a distance of 6.6 metres.	C
3	Barnfield Gardens	South Side	From the eastern kerbline of Barnsfield Gardens, westwards for a distance of 5.5 metres.	C
4	Carlton Hill	south	From a point 9.5 metres west of the western kerbline of Mount Pleasant westwards for a distance of 5.5 metres	C
5	Cavendish Street	west	from a point 7.5 metres north of the northern kerbline of St James's Street, northwards for a distance of 13.2 metres	C
6	Chapel Street	west	from a point 2 metres south of the northern property boundary of no.s 17 to 22 Chapel Street, southwards for a distance of 6.6 metres	C
7	Charlotte Street	west	from a point 14.5 metres north of the northern kerbline of Marine Parade, northwards for a distance of 6.6 metres	C
8	Charlotte Street	west	From a point 28.5 metres south of the southern kerbline of Upper St James's Street, southwards for a distance of 6.6 metres.	C
9	Devonshire Place	west	from a point 3.5 metres north of the northern kerbline of St James's Street, northwards for a distance of 6.6 metres	C
10	Dorset Gardens	East	From a point 19.9 metres south of the southern kerbline of Edward Street southwards for a distance of 6.6 metres.	C
11	East Drive	north west	from a point 11 metres north east of the northern kerbline of South Avenue, north eastwards for a distance of 6.6 metres	C
12	East Drive	West Side	From a point 12 metres south of the prolongation of the southern kerbline of Evelyn Terrace, northwards for a distance of 13.2	C
13	East Drive	West Side	From a point 7 metres north of the prolongation of the northern kerbline of Evelyn Terrace, northwards for a distance of 6.6 metres.	C
14	Egremont Place	East Side	From a point 113 metres south of the southern kerbline of Park Hill southwards for a distance of 5.5 metres	C
15	Freshfield Place	south	from a point opposite the western property boundary of no. 4 Freshfield Place eastwards for a distance of 6.6 metres	C
16	Freshfield Place	South Side	From a point 77 metres west of the of western kerbline of Freshfield Road, westwards for a distance of 6.6 metres.	C
17	George Street	west	from a point 8 metres north of the northern kerbline of St James's Street, northwards for a distance of 13.2 metres (2 bays)	C
18	Grafton Street	west	from the northern property boundary of no. 15 Grafton Street, northwards for a distance of 6.6 metres	C
19	Hereford Street	south	from a point 4.5 metres west of the western property boundary of no. 29 Hereford Street, eastwards for a distance of 6.6 metres	C
20	High Street	West side	From a point 41 metres north of the northern kerbline of Ardingly Street, northwards for a distance of 11 metres.	C
21	Ivory Place	east	from a point 13 metres north of the northern kerbline of Morley street, northwards for a distance of 6.6 metres	C
22	John Street	west	from a point 49.5 metres south of the southern kerbline of Kingswood Street southwards for a distance of 6.6 metres	C
23	John Street	west	from a point 76 metres south of the southern kerbline of Kingswood Street southwards for a distance of 6.6 metres	C
24	John Street	west	from a point 40 metres north of the northern kerbline of Edward Street northwards for a distance of 6.6 metres	C
25	John Street	west	from a point 10 metres north of the northern kerbline of Edward Street northwards for a distance of 6.6 metres	C
26	Kingswood Street	south	from a point 34 metres west of the western kerbline of William Street westwards for a distance of 6.6 metres	C
27	Lavender Street	east	from a point 22.6 metres south of the southern kerbline of Veronica Way, southwards for a distance of 19.8 metres (3 bays)	C
28	Lennox Street	west	From a point 2.5 metres south of the northern kerbline of Lennox Street, southwards for a distance of 13.2 metres.	C
29	Madeira Place	east	from a point 1 metre south of the northern property boundary of no. 17 Madeira Place, northwards for a distance of 6.6 metres	C
30	Montague Street	north	from a point 14 metres east of the eastern kerbline of Upper Bedford Street, eastwards for a distance of 6.6 metres	C
31	North Drive	south	from a point 4.5 metres east of the prolongation of the eastern kerbline of Barry Walk, eastwards for a distance of 6.6 metres	C
32	Old Steine	east	from a point 3 metres south of the southern property boundary of no. 6 Old Steine, southwards for a distance of 5 metres (2 bays, at an angle of 90 degrees to the kerbline)	C
33	Park Street	east	from a point 2.5 metres north of a point opposite the northern property boundary of no. 19 Park Street, northwards for a distance of 6.6 metres	C

34	Parochial Terrace	West Side	From a point 54 metres south of the southern kerbline of Edward Street southwards for a distance of 5.5 metres	C
35	Royal Crescent	north	from a point 1 metre west of the western property boundary of no. 6 Royal Crescent, eastwards for a distance of 6.6 metres	C
36	Royal Crescent Mews	north	4.5 metres wide, from a point 5 metres east of the eastern property boundary of no. 13b Royal Crescent Mews, eastwards for a distance of 2.5 metres (1 bay, at	C
37	Somerset Street	south	from a point 6 metres west of the western kerbline of Montague Place, westwards for a distance of 26.4 metres (4 spaces)	C
38	South Avenue	west	from a point 38 metres north of the eastern park gateway northwards for a distance of 6.6 metres	C
39	St James's Street	South	(Outside no 96) South Side- From a point 54.3 metres east of the eastern kerbline of Madeira Place eastwards for a distance of 6.6metres.	C
40	St Johns Place	east	from the southern property boundary of no. 5 St Johns Place northwards for a distance of 6.6 metres	C
41	Sutherland Road	north west	from a point 2 metres north east of the northern property boundary of no. 60 Sutherland Road, south westwards for a distance of 6.6 metres	C
42	Sutherland Road	north west	from the southern property boundary of no. 55 Sutherland Road, north eastwards for a distance of 6.6 metres	C
43	Sutherland Road	north west	from the southern property boundary of no. 53 Sutherland Road, north eastwards for a distance of 6.6 metres	C
44	Sutherland Road	north-west	From the southern property boundary of no.48 Sutherland Road, south westwards for a distance of 6.6 metres (outside 49)	C
45	Tilbury Place	east	from a point 1 metre south of the northern boundary of no. 5 Tilbury Place southwards for a distance of 13.2 metres	C
46	Tillstone Street	west	from a point 6 metres north of the northern kerbline of Leicester Street northwards for a distance of 6.6 metres	C
47	Tillstone Street	west	from the northern property boundary of no. 37 Tillstone Street northwards for a distance of 6.6 metres	C
48	Tillstone Street	west	from a point 11 metres south of the southern kerbline of Park Hill southwards for a distance of 6.6 metres	C
49	Veronica Way	north	from a point 12.5 metres east of the eastern kerbline of Lavender Street, eastwards for a distance of 33 metres (5 spaces)	C
50	West Drive	south	from a point 4.5 metres west of a prolongation of the western kerbline of Tower Road, westwards for a distance of 6.6 metres	C
51	West Drive	south east	from the northern side of Egremont Gate, north eastwards for a distance of 6.6 meters	C
52	White Street	west	from the southern property boundary of no. 1 White Street northwards for a distance of 6.6 metres	C
53	William Street	west	from a point 30 metres north of the northern kerbline of Edward Street northwards for a distance of 6.6 metres	C


Part 9.2**Disabled Badge Holders Parking Monday to Sunday 9am to 6pm**

Item No	Street Name	Side of Road	Description	
Not used				

Part 9.3

**Disabled Badge Holders Parking Places 8.00am to 6.00pm Monday to Saturday
(inclusive) Maximum Length of Stay 3 hours no return within 1 hour**

Item No	Street Name	Side of Road	Description
Not Used			



Part 9.4
Disabled Badge Holders Parking Places Maximum
Length of Stay 3 hours no return within 1 hour

Item No	Street Name	Side of Road	Description	
Not Used				

Part 9.5**Disabled Badge Holders Parking Places Monday to Sunday 8am to 8pm**

Item No	Street Name	Side of Road	Description	CPZ
1	Old Steine	North	From a point 3.6 metres west of the western kerbline of Princes Street westwards for a distance of 5.6 metres (2 bays at an angle of 90 degrees to the kerb.	C

Part 10.1

**Free Limited Waiting Parking Places (for a period of up to 2 hours, no return within 1 hour)
from Monday to Sunday 9am to 8pm**

Item No	Street Name	Side of Road	Description
Not Used			



Part 10.2

Free Limited Waiting Parking for One Hour No Return Within One Hour between hours of 8.00am and 6.00pm Monday to Saturdays Inclusive

Item No	Street Name	Side of Road	Description
Not Used			

en the

Part

11.1

Motorcycles only At Any Time


Item No	Street Name	Side of Road	Description	CPZ
1	Ardingly Street	north	from a point 6 metres east of the eastern kerbline of St. James's Street Mews, eastwards for a distance of 3 metres	C
2	Atlingworth Street	east	from a point 3.5 metres south of the southern kerbline of St James's Street, southwards for a distance of 3.5 metres	C
3	Blaker Street	east	from a point 10 metres north of the northern kerbline of Edward Street northwards for a distance of 3 metres	C
4	Broad Street	east	from a point 10 metres south of the southern kerbline of St James's Street, southwards for a distance of 3 metres	C
5	Chapel Street	west	from a point 6 metres north of the northern kerbline of St James's Street, northwards for a distance of 3 metres	C
6	Charlotte Street	west	from a point 6 metres south of the southern kerbline of Upper St James's Street, southwards for a distance of 3 metres	C
7	Circus Street	west	from a point 3.5 metres south of the southern property boundary of no. 45 Grand Parade southwards for a distance of 3 metres	C
8	Circus Street	west	from a point 6 metres south of the southern kerbline of Morley Street southwards for a distance of 3 metres	C
9	Devonshire Place	west	from a point 14.5 metres south of the southern kerbline of Edward Street, southwards for a distance of 3 metres	C
10	Dorset Gardens	west	From a point 9.5 metres south of the southern kerbline of Edward Street southwards for a distance of 3.5 metres.	C
11	Dorset Gardens	west	from a point opposite the southern property boundary of no. 18 Dorset Gardens, northwards for a distance of 4.5 metres	C
12	Dorset Street	east	from a point 10 metres south of the southern kerbline of Edward Street, southwards for a distance of 3 metres	C
13	East Drive	north west	from a point 1 metre south west of the northern property boundary of no. 4 East Drive, north eastwards for a distance of 3 metres	C
14	East Drive	west	from a point 5.5 metres north of the southern property boundary of no.31 East Drive, northwards for a distance of 3 metres.	C
15	East Drive	north west	from a point opposite the southern property boundary of no. 21 East Drive, south westwards for a distance of 3 metres	C
16	Egremont Place	east	from the southern property boundary of no. 50 Egremont Place northwards for a distance of 3 metres	C
17	Essex Street	north	from a point 6 metres west of the western kerbline of Upper Bedford Street, westwards for a distance of 3 metres	C
18	Evelyn Terrace	north east	from a point 6 metres north west of the north western kerbline of Sutherland Road, north westwards for a distance of 3 metres	C
19	Evelyn Terrace	south west	from a point 6 metres south east of the south eastern kerbline of Freshfield Road south eastwards for a distance of 3 metres	C
20	Freshfield Place	North side	from the western property boundary of no. 27 Freshfield Place westwards for a distance of 3 metres	C
21	Freshfield Way	north	from a point 13 metres east of the eastern kerbline of Freshfield Road eastwards for a distance of 3 metres	C
22	George Street	east	from a point 10 metres south of the southern kerbline of Edward Street, southwards for a distance of 3 metres	C
23	Grafton Street	west	from the southern property boundary of no. 24 Grafton Street, southwards for a distance of 3 metres	C
24	Hereford Street	South	From a point 42 metres east of the eastern kerbline of Lavender Street, eastwards for a distance of 2.5 metres.	C
25	High Street	east	from a point 10 metres south of the southern kerbline of Edward Street, southwards for a distance of 3 metres	C
26	Ivory Place	east	From a point 5.8 metres south of a point opposite the southern property boundary of no.1 Ivory Place southwards for a distance of 3 metres	C
27	John Street	east	from a point 24 metres south of the southern kerbline of Sussex Street southwards for a distance of 3 metres	C
28	John Street	east	from a point 10 metres south of the southern kerbline Kingswood Street southwards for a distance of 3 metres	C
29	John Street	west	from a point 52.5 metres north of the northern kerbline of Edward Street northwards for a distance of 8 metres	C
30	Kingswood Street	south	from a point 10 metres east of the eastern kerbline of Grand Parade eastwards for a distance of 5.5 metres	C
31	Lavender Street	east	from a point 16 metres south of the southern kerbline of Hereford Street, southwards for a distance of 3 metres	C
32	Lennox Street	west	From the northern kerbline of Lennox Street, Southwards for a distance of 2.5 metres.	C
33	Madeira Place	east	from a point 10 metres south of the southern kerbline of St James Street, southwards for a distance of 4.5 metres	C
34	Margaret Street	east	from a point 6 metres north of the northern kerbline of Marine Parade, northwards for a distance of 3 metres	C
35	Morley Street	south	from a point 6 metres east of the eastern kerbline of Circus Street, eastwards for a distance of 3 metres	C
36	Mount Pleasant	east	from a point 10 metres north of the northern kerbline of Edward Street northwards for a distance of 3 metres	C
37	Old Steine	east	From a point 37 metres south of the southern boundary of 5 Old Steine southwards for a distance of 5.3 metres.	C

38	Park Street	west	from a point 10 metres north of the northern kerblines of Eastern Road northwards for a distance of 3 metres	C
39	Park Street	East	From a point 13.9 metres south of the southern kerblines of Freshfield Place southwards for a distance of 4.7 metres.	
40	Pavillion Street	north	from a point 10 metres west of the western kerblines of Princes Street, westwards for a distance of 3 metres	C
41	Queens Park Terrace	south	from a point 7.3 metres east of the eastern kerblines of Barnfield Gardens eastwards for a distance of 3 metres	C
42	Queens Park Terrace	south west	from a point 19 metres north west of the north western kerblines of Freshfield Road, north westwards for a distance of 3 metres	C
43	Royal Crescent Mews	east	from a point 6 metres north of the northern kerblines of Marine Parade, northwards for a distance of 3 metres	C
44	Somerset Street	south	from a point 3.5 metres east of the eastern kerblines of Upper Bedford Street, eastwards for a distance of 3 metres	C
45	South Avenue	north	from a point opposite the prolongation of the eastern kerblines of South Avenue eastwards for a distance of 3 metres	C
46	St Georges Terrace	south	From a point opposite the eastern property boundary of no.20 St Georges Terrace, eastwards for a distance of 2.5metres (1 bay at an angle of 90 degrees to the kerblines)	C
47	St James's Avenue	west	From a point 7.5 metres north of the northern kerblines of St James's Street, northwards for a distance of 2.5 metres.	C
48	St James's Avenue	west	from a point 10 metres south of the southern kerblines of Edward Street, southwards for a distance of 3 metres	C
49	Sutherland Road	north west	from a point 10 metres north east of the north eastern kerblines of Eastern Road north eastwards for a distance of 3 metres	C
50	Sutherland Road	south east	from a point 50 metres north east of the prolongation of the northern kerblines of Freshfield Way, north eastwards for a distance of 3 metres	C
51	Sutherland Road	south east	from a point opposite the southern property boundary of no. 61 Sutherland Road, south westwards for a distance of 3 metres	C
52	Tilbury Place	east	from the northern property boundary of no. 3 Tilbury Place southwards for a distance of 3 metres	C
53	Tillstone Street	east	from a point 10 metres north of the northern kerblines of Eastern Road northwards for a distance of 3 metres	C
54	Tillstone Street	east	From a point 6 metres south of the southern kerblines of Park Hill, southwards for a distance of 3 metres.	C
55	Tower Road	east	from a point 6 metres north of the northern kerblines of North Drive, northwards for a distance of 3 metres	C
56	Tower Road	north (east of the tower)	from a point 5.5 metres east of the tower, eastwards for a distance of 3 metres	C
57	Upper Rock Gardens	East	from the southern property boundary of no. 32 Upper Rock Gardens, southwards for a distance of 3 metres	C
58	West Drive	south east	from a point opposite the northern property boundary of no. 2 West drive, south westwards for a distance of 3 metres	C
59	West Drive	south east	from a point opposite the northern property boundary of no. 17 West drive, north eastwards for a distance of 3 metres	C
60	West Drive	south east	from a point 2 metres north east of a point opposite the southern property boundary of no. 29 West Drive, north eastwards for a distance of 3 metres	C
61	White Street	east	from a point 10 metres north of the northwards kerblines of Edward Street northwards for a distance of 3 metres	C
62	William Street	west	from a point 36.4 metres north of the northern kerblines of Edward Street northwards for a distance of 10.5 metres	C
63	William Street	west	from a point 10 metres south of the southern kerblines of Kingswood Street southwards for a distance of 3 metres	C
64	Wyndham Street	west	from a point 6 metres north of the northern kerblines of Marine Parade, northwards for a distance of 3 metres	C

Part 12.1

Loading Only At Any Time


Item No	Street Name	Side of Road	Description
Not Used			



Part 12.2

Loading Only 24 hours of any day (for up to a period of 30 minutes, no return within 1 hour) residential roads


Item No	Street Name	Side of Road	Description
Not Used			



Part 12.3

Loading Only 9am to 6pm of any day (for up to a period of 30 minutes, no return within 1 hour) commercial roads

Item No	Street Name	Side of Road	Description
Not Used			



Part 12.4

Loading Only 9am to 8pm Monday to Sunday (for up to a period of 1 hour, no return within 30 mintues)

Item No	Street Name	Side of Road	Description	
Not Used				

Part 12.5

**Loading Only Monday - Saturday 8am to 6pm (up to a period of 30 minutes,
no return within 1 hour)**

Item No	Street Name	Side of Road	Description	
Not Used				

Part 12.6

Loading Only Monday - Saturday 9am to 6pm

Item No	Street Name	Side of Road	Description	CPZ
1	George Street	east	From the northern property boundary of no. 53 George Street northward for a distance of 14 metres	C
2	Old Steine	East	From a point 42.3 metres south of the boundary of No.5 Old Steine southwards for a distance of 11 metres	C
3	St James's Street	north	from a point 2.5 metres west of the western property boundary of no. 12 St James's Street, westwards for a distance of 23.5 metre:	C
4	St James's Street	south	from a point 15.3 metres east of the eastern kerbline of Madeira Place, eastwards for a distance of 39 metres	C
5	St James's Street	north	from a point 7 metres east of the eastern kerbline of St James's Avenue, eastwards to a point 7 metres west of the western kerbline of Upper Rock Gardens	C
6	St James's Street	north	From a point 11.5 metres east of the eastern kerbline of George Street, eastwards for a distance of 10 metres	C
7	Upper St James's Street	south	from a point 3.5 metres east of the eastern kerbline of Grafton Street, eastwards to a point 4.5 metres west of the western kerbline of Wyndham Street	C

Part 12.7

Loading Only Monday - Saturday 9am to 6pm (for up to a period of 30 minutes, no return within 1 hour)

Item No	Street Name	Side of Road	Description	

Part 12.8

Loading Only Monday - Saturday 9am to 6pm (for a period of up to 1 hour no return within 1 hour)

Item No	Street Name	Side of Road	Description	
Not Used				

Part 12.9

**Loading Only Monday to Saturday 8.00am to 6.00pm (inclusive) Maximum Loadin
of one hour no return within 1hour**

Item No	Street Name	Side of Road	Description
Not Used			

g Period

Part 12.9

Loading Only 12am to 10am and 4pm to 12am Maximum

Loading Period of one hour no return within 1hour

Item No	Street Name	Side of Road	Description	
Not Used				

Part

13.1


Taxi Rank At Any Time

Item No	Street Name	Side of Road	Description	CPZ
1	Queens Park Terrace	south	from a point 27 metres east of the eastern kerbline of Queens Park Road eastwards for a distance of 11 metres	C
2	St James's Street	north	from a point 2.5 metres west of the western property boundary of no. 12 St James's Street, eastwards for a distance of 12 metres	C

Part 13.2

Taxi Rank & Loading Bay

Item No	Street Name	Side of Road	Description
Not used			



Part 14.1


Ambulance Parking Bays At Any Time

Item No	Street Name	Side of Road	Description	CPZ
1	Park Street	east	from a point 3 metres north of the northern property boundary of no.15 Park Street northwards for a distance of 9 metres	C
2	Somerset Street	south	from a point 60 metres east of the eastern kerbline of Upper Bedford Street, eastwards for a distance of 9 metres	C
3	Somerset Street	south	From a point 32.4 metres west of the western kerbline of Montague Place westwards for 7 metres.	C

Part 15.1

Police Parking Bays At Any Time

Item No	Street Name	Side of Road	Description
Not Used			



Part 16.1

Public Service Vehicles At Any Time

Item No	Street Name	Side of Road	Description	
Not Used				

Part 17.1

Bus Stand Waiting Limited to 20 minutes no return within 1 hour

Item No	Street Name	Side of Road	Description	
Not Used				

Part 18.1

Streets eligible for Resident's Permits

(1)	Street Name (2)	Specific Properties (3)	Comments (4)	CPZ (5)
1	Albion Hill	East of its junction with Queens Park Road only		C
2	Ashton Rise	Ashton Lodge and Nelson Place only		C
3	Ardingly Street			C
4	Atlingworth Street			C
5	Attree Drive			C
6	Barnfield Gardens			C
7	Barry Walk			C
8	Bedford Street			C
9	Blaker Street			C
10	Bristol Road			C
11	Broad Street			C
12	Cambridge Place			C
13	Camelford Street			C
14	Carlton Hill	Excluding Flats 1-25 The Curve	Flats 1-25 The Curve Car Free	C
15	Carlton Place			C
16	Cavendish Street			C
17	Chapel Street			C
18	Charles Street			C
19	Charlotte Street			C
20	Circus Street			C
21	Devonshire Place	Excluding No.s 30-31	No.s 30-31- Car Free	C
22	Dolphin Mews			C
23	Dorset Gardens	Excluding No. 19	No.19- Car Free	C
24	Dorset Place			C
25	Dorset Street			C
26	East Drive			C
27	Eastern Road	No.s 1 - 115 only (Including Oakley House, Courtney King House, Evelyn Glennie Court, Jacqueline Du Pre Court, Martlet Court, Patchling Lodge, Leach Court, Malthouse Court & Hereford Court) Only		C
28	Edward Street	Excluding Nos.129-130	Nos.129-130- Car Free	C
29	Egremont Place			C
30	Essex Cottages			C
31	Essex Place			C
32	Essex Street			C
33	Evelyn Terrace			C
34	Freshfield Place			C
35	Freshfield Place			C
36	Freshfield Road	No.s 1 - 109 (odds), No.s 2 - 122 (evens) only		C
37	Freshfield Way			C
38	George Street	Including Albion Court		C
39	Grafton Street			C
40	Grand Parade	No.s 1 - 90 only		C
41	Grand Parade Mews			C
42	Grosvenor Street			C
43	Hereford Street			C
44	High Street			C
45	Ivory Place			C
46	John Street	South of Sussex Street only		C
47	Kingswood Flats			C
48	Kingswood Street			C
49	Lavender Street			C
50	Leicester Street			C
51	Lennox Street			C
52	Little George Street			C
53	Lower Rock Gardens	Excluding No. 69	No.69 -Car Free	C
54	Madeira Place			C
55	Manchester Street			C
56	Margaret Street			C

Part 18.1

Streets eligible for Resident's Permits

(1)	Street Name (2)	Specific Properties (3)	Comments (4)	CPZ (5)
57	Marine Gardens			C
58	Marine Parade	No.s 1 - 89 only		C
59	Marine Terrace Mews			C
60	Marine View			C
61	Mighell Street			C
62	Milner Flats			C
63	Montague Place			C
64	Montague Street			C
65	Morley Street			C
66	Mount Pleasant			C
67	Nelson Row			C
68	New Steine			C
69	New Steine Mews			C
70	North Drive			C
71	Old Steine	No.s 1 - 32 included, excluding The Glass Pavilion & Nos. 2-3	The Glass Pavilion & Nos. 2-3 - Car Free	C
72	Olivier Close			C
73	Park Hill			C
74	Park Road Terrace			C
75	Park Street			C
76	Pavilion Parade	No.s 1 - 11 only		C
77	Pavilion Street			C
78	Princes Street			C
79	Private Road (leading off West Drive)			C
80	Queens Park Road	East side - No.s 14 - 172 (evens), West side - No.s 1 - 23 only		C
81	Queens Park Terrace			C
82	Rock Place			C
83	Royal Crescent			C
84	Royal Crescent Mews			C
85	Somerset Street			C
86	South Avenue			C
87	Southdown Mews			C
88	St Georges Road	North side No.s 2-7, South side No.s 115 - 120 only		C
89	St Georges Terrace			C
90	St James Avenue			C
91	St James Street	Including St James's Court and St James's Place, excluding Nos. 24, 25 to 28	Nos. 24, 25 to 28 - Car Free D	C
92	St James Street Mews			C
93	St Johns Mews			C
94	St Johns Place			C
95	St Marys Place			C
96	Steine Gardens			C
97	Steine Street			C
98	Sutherland Road	West side No.s 44 - 61, East side No.s 1 - 14 only		C
99	Telegraph Street			C
100	Thames Close			C
101	The Graperies			C
102	Tilbury Place			C
103	Tillstone Street			C
104	Tower Road			C
105	Upper Bedford Street			C
106	Upper Park Place			C
107	Upper Rock Gardens			C
108	Upper St James Street			C
109	Van Allen Mews			C
110	Veronica Way			C
111	Wentworth Street			C
112	West Drive			C
113	White Street			C
114	William Street			C
115	Wyndham Street			C